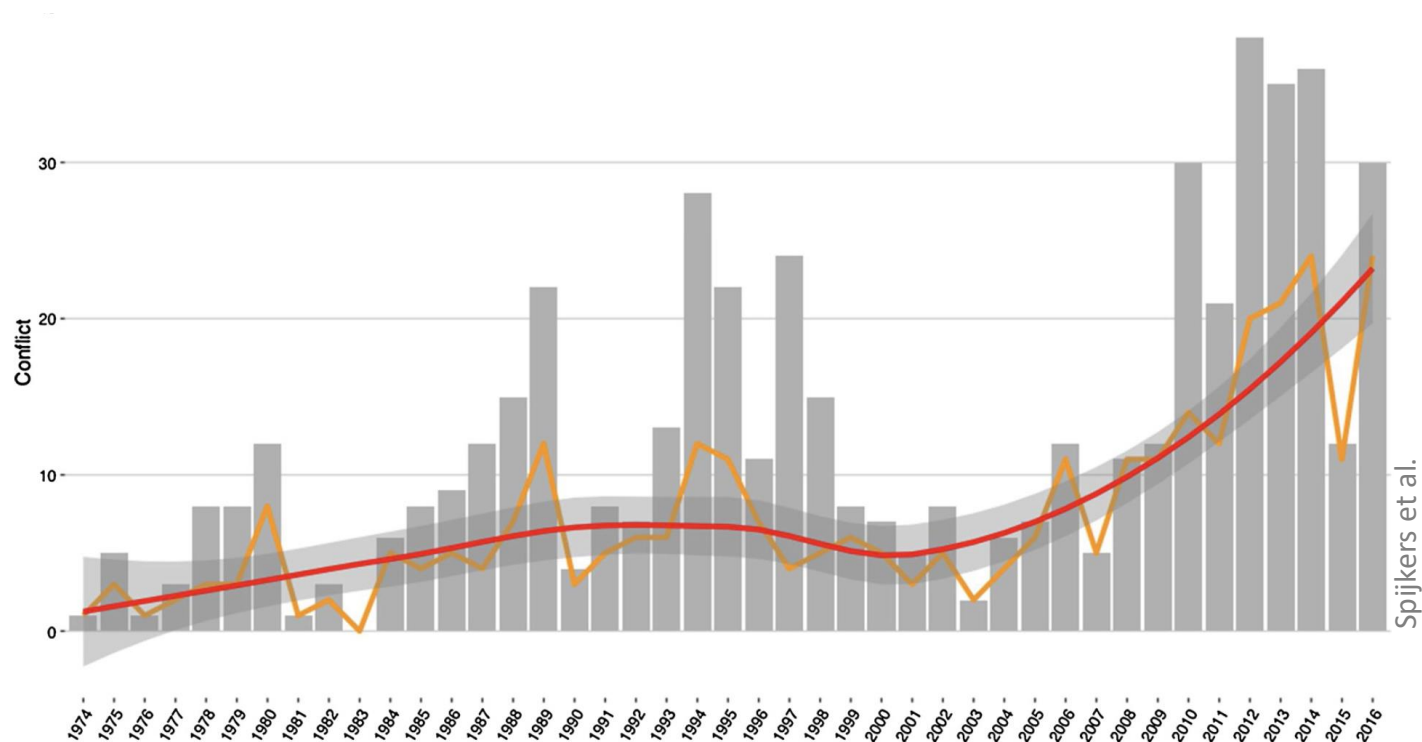


International Fisheries Conflict Risks: Spatial Competition and Enduring Rivalries Perspectives

Keiko Nomura

PhD candidate in Geography

International fisheries conflicts are rising



Spijkers et al.

Last Updated: 30th January, 2023 16:11 IST

'Unacceptable': Japan Slams Russia's Position On Fishing Near Kuril Islands

June 19, 2018

Climatic conflict: Is the Mackerel War a model for future trade disputes?



China Chases Indonesia's Fishing Fleets, Staking Claim to Sea's Riches

Arctic Politics and the EU-Norway Fishing Dispute

Challenges from Chinese distant water fishing fleets in Africa

It's Not Too Late to Head Off Conflict Over Ocean Fisheries

Johan Bergenas, Sarah Glaser

Dec 21, 2022

UK dismays EU by siding with Norway, Russia in NEAFC dispute


Fisheries conflicts can have social, economic, environmental, and geopolitical implications



Verbal
disagreement



Port closures



Fishing / trade
bans



Physical violence





Military
involvement





Challenge:
Drivers of
fisheries conflicts
are diverse
~


Prevention +
mediation
remains difficult


 Shifting fish stocks

 Environmental conditions


 Resource abundance/scarcity


 Shared target species


 Overfishing


 Illegal, unreported, and unregulated fishing


 Territory issues


 Competition over space

 Species value

 Level of economic + food security reliance

 Historical relations between parties


 Power differences


 Fisheries management


Opportunity:
Use the drivers of
fisheries conflicts
to study risk
~


What do these
factors tell us
about the
likelihood of
conflict?


 Shifting fish stocks

 Environmental conditions

 Resource abundance/scarcity


 Shared target species


 Overfishing


 Illegal, unreported, and unregulated fishing


 Territory issues


 Competition over space

 Species value

 Level of economic + food security reliance

 Historical relations between parties


 Power differences


 Fisheries management


Opportunity:
Use the drivers of
fisheries conflicts
to study risk
~


What do these
factors tell us
about the
likelihood of
conflict?


 Shifting fish stocks

 Environmental conditions



 Resource abundance/scarcity


 Shared target species


 Overfishing



 Illegal, unreported, and unregulated fishing


 Territory issues

  Competition over space

 Species value

 Level of economic + food security reliance

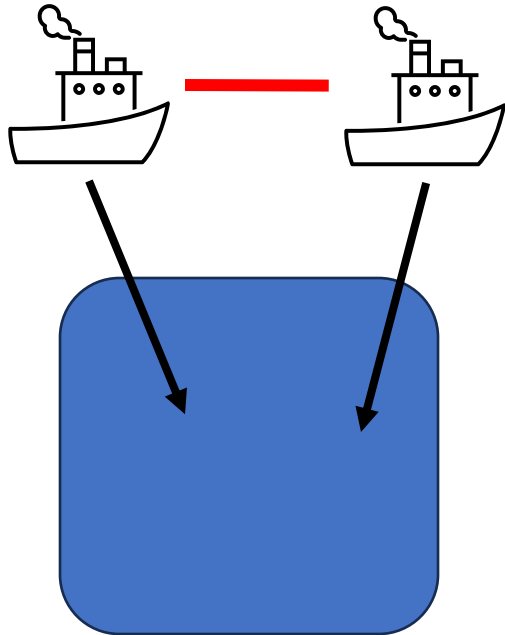
  Historical relations between parties

 Power differences

 Fisheries management

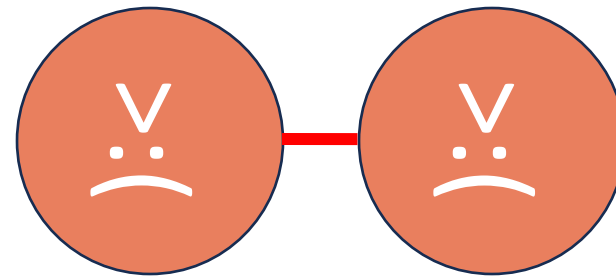
What can these factors tell us about international fisheries conflict risk?

Spatial Competition



Countries sharing fishing space on the ocean may drive a higher risk of conflict

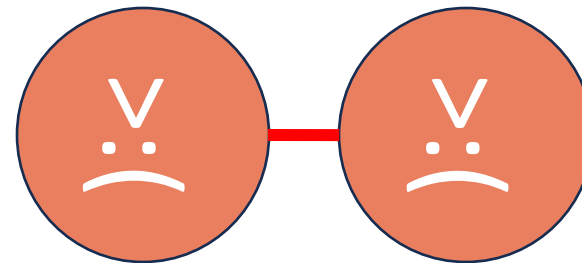
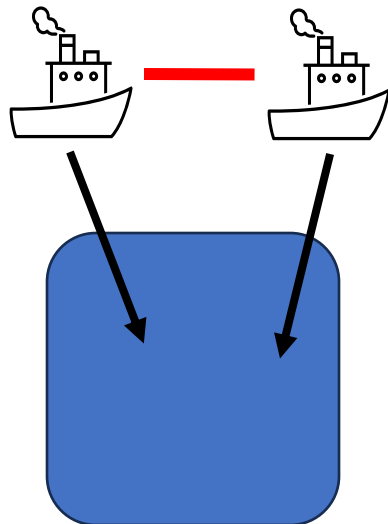
Enduring Rivalries



Countries with a history of repeated disputes may be more prone to future conflict

What can
spatial competition and **enduring rivalries**
reveal about the risk landscape of
international fisheries conflicts?

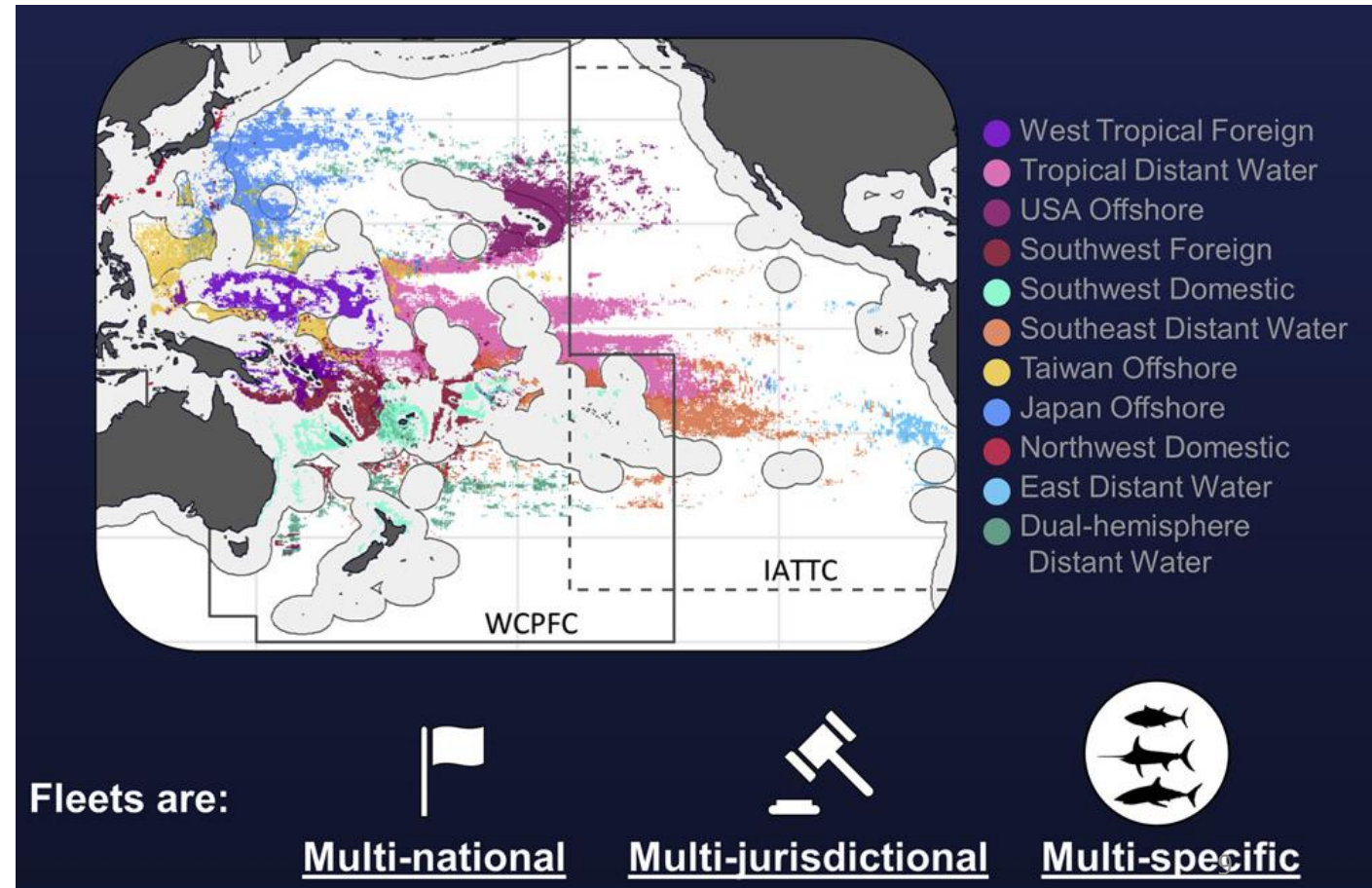
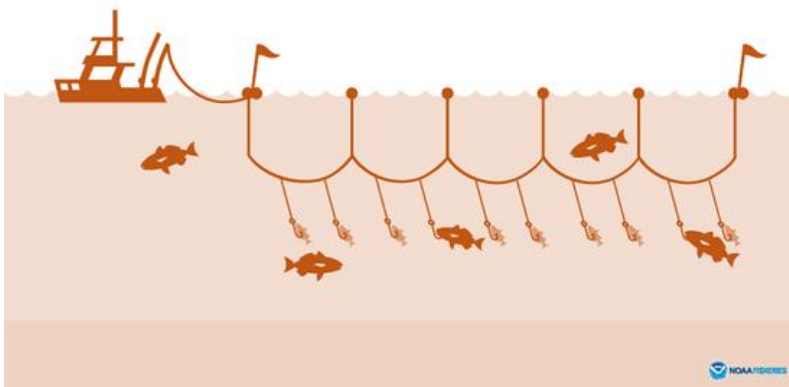
Which regions and countries
may be at risk of conflict?



Study focus: Pacific Ocean longline fleets



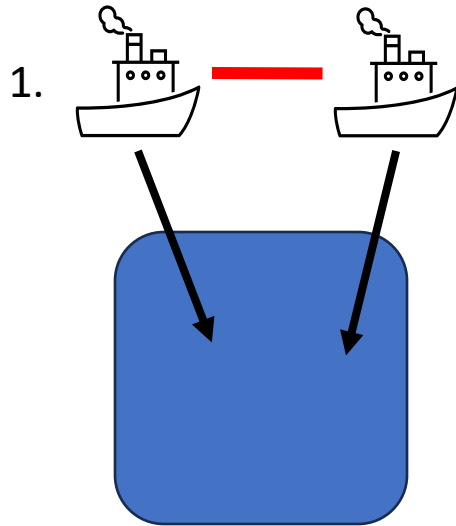
- Diverse international fleets – domestic, offshore, distant water
- Economically valuable fisheries – highly migratory tuna or tuna-like species
- Regional fisheries management – across jurisdictions + actors



Methods

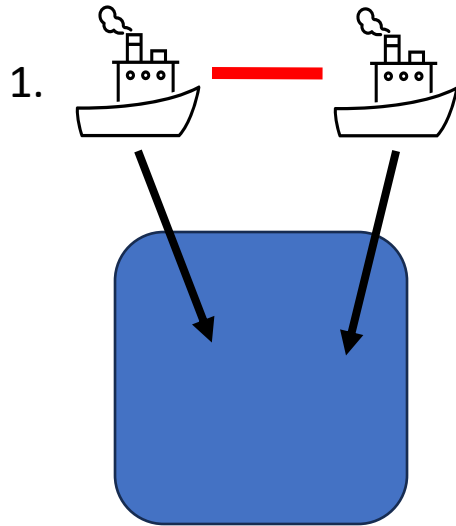
Methods: Game Plan

1. Assess **spatial competition** with fishing vessel tracking data

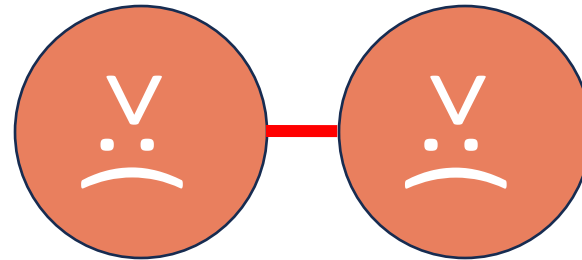


Methods: Game Plan

1. Assess **spatial competition** with fishing vessel tracking data
2. Assess **enduring rivalries** with historical conflict data

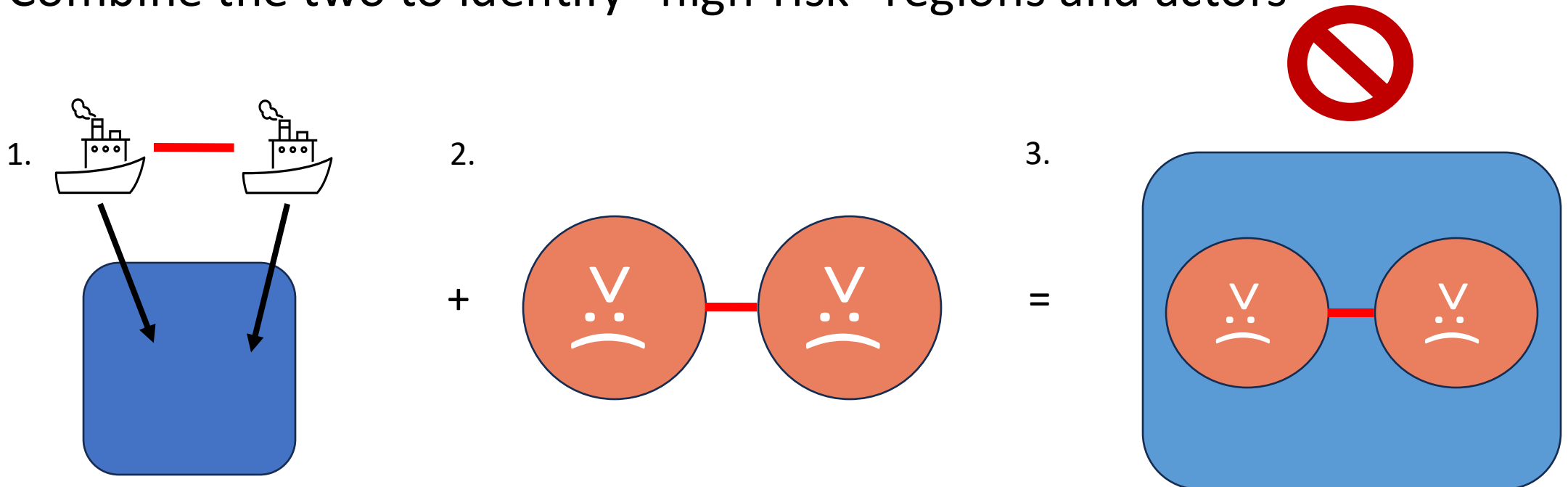


2.



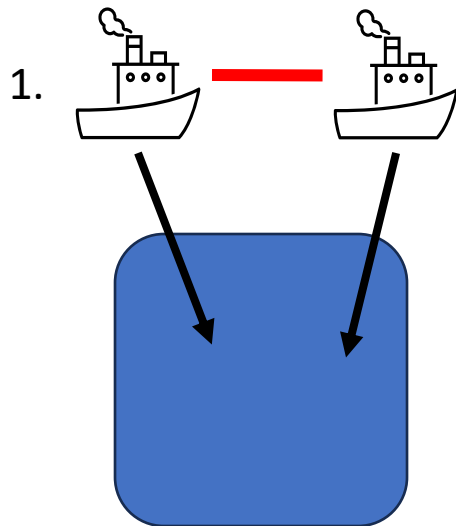
Methods: Game Plan

1. Assess **spatial competition** with fishing vessel tracking data
2. Assess **enduring rivalries** with historical conflict data
3. Combine the two to identify “high-risk” regions and actors



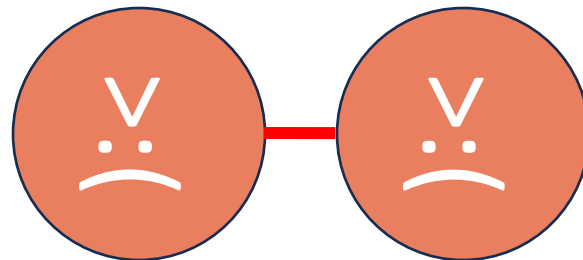
Methods: Game Plan

1. Assess **spatial competition** with fishing vessel tracking data
2. Assess **enduring rivalries** with historical conflict data
3. Combine the two to identify “high-risk” regions and actors



2.

+

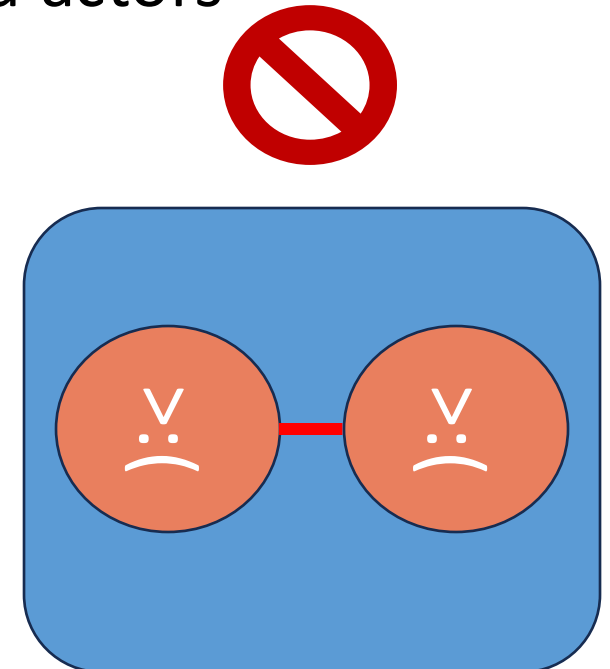


Where are these “bad roommates”? (maps!)

Who are they? (networks!)

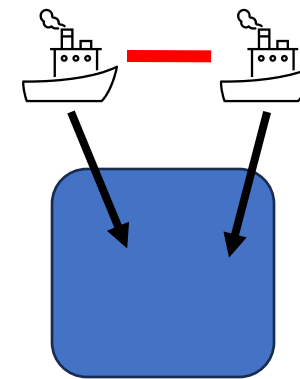
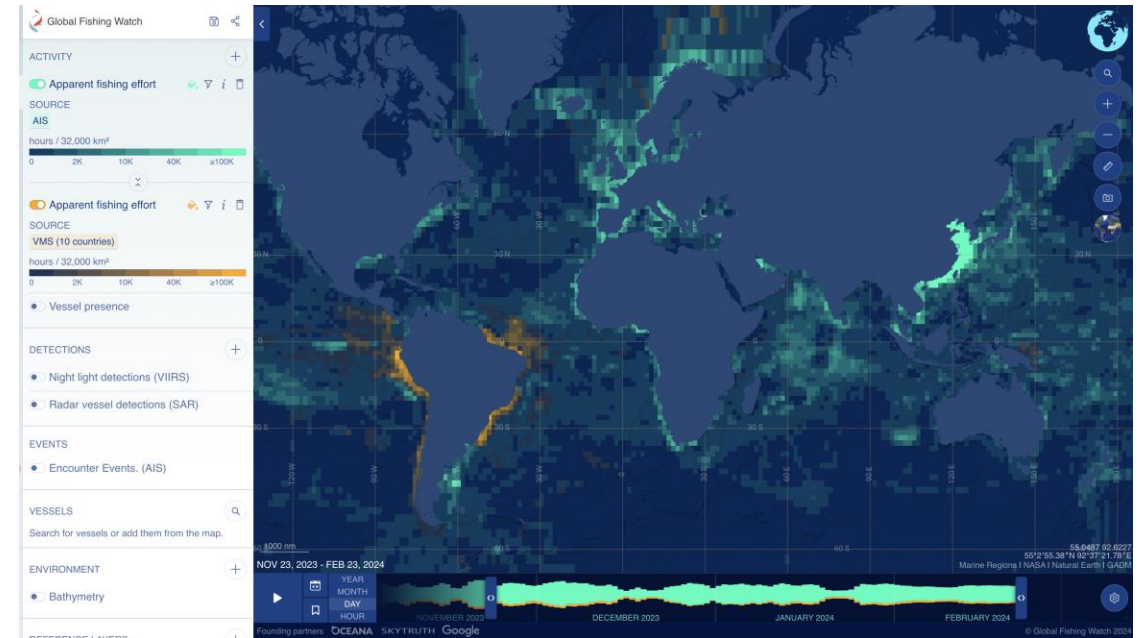
3.

=

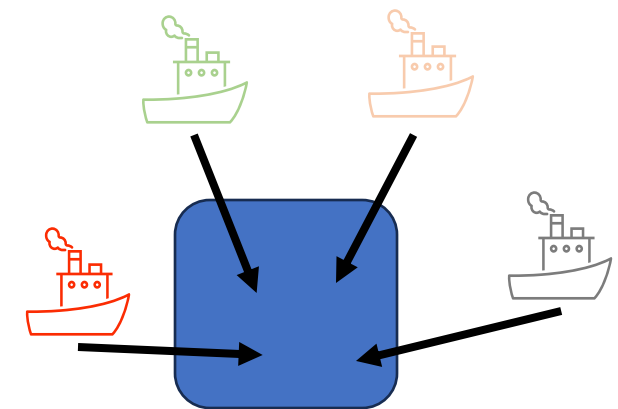


Methods: Spatial Competition

- Fishing vessel tracking data
 - Vessel ID, flag country, location, time, fishing effort (hours), gear type
- Scale choices
 - Temporal: 2016-2020
 - Spatial: 1 x 1 latitude by longitude degree cells; fishing only active if above the mean
 - Actors: fishing effort aggregated at the country-level



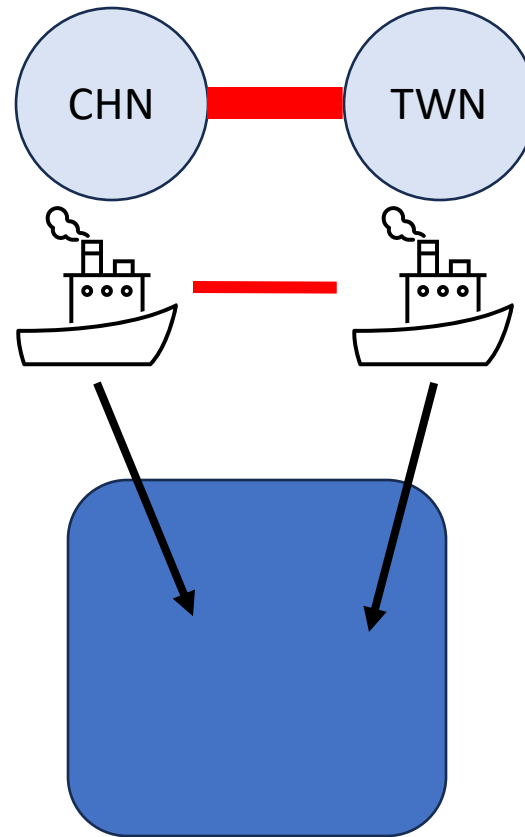
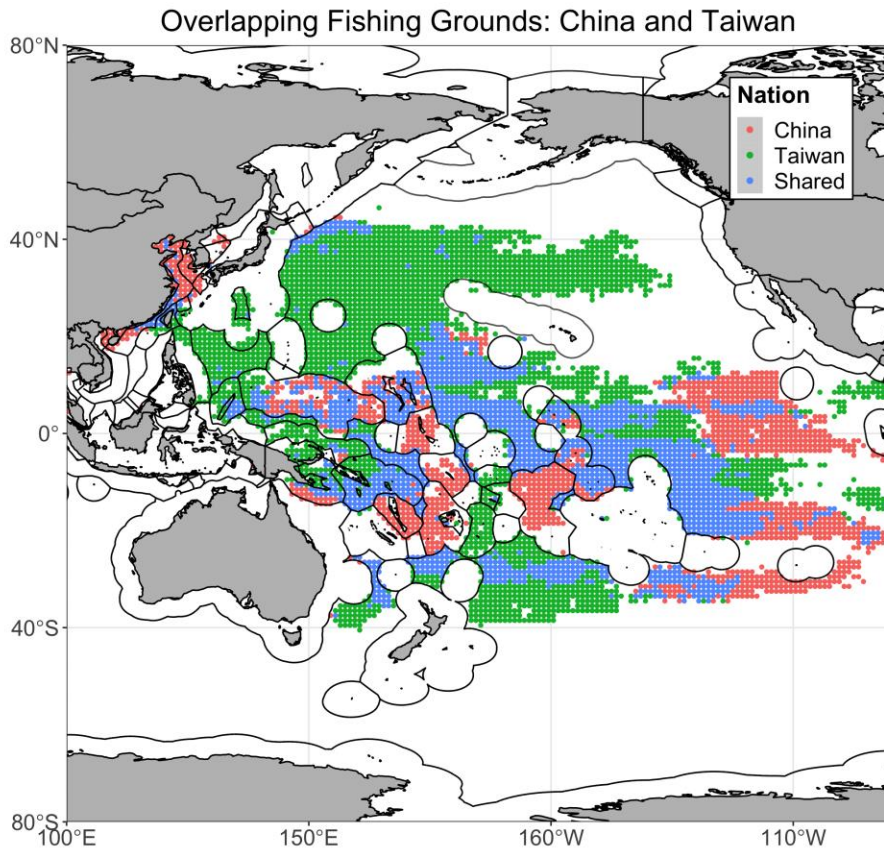
Spatial interactions



International
community diversity¹⁵

Methods: Spatial Competition

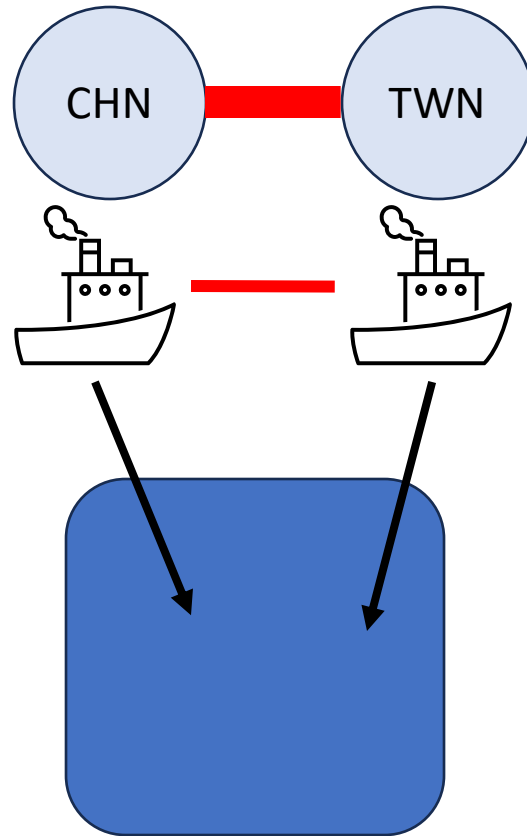
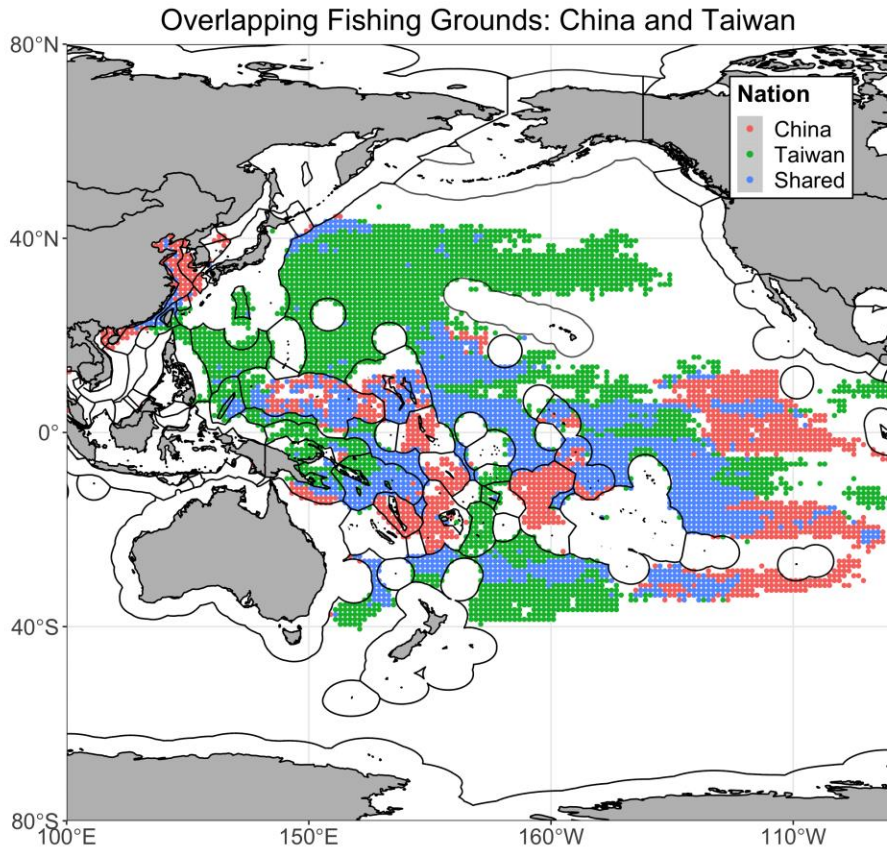
Spatial interactions



Nodes: countries
Edges: area of overlap

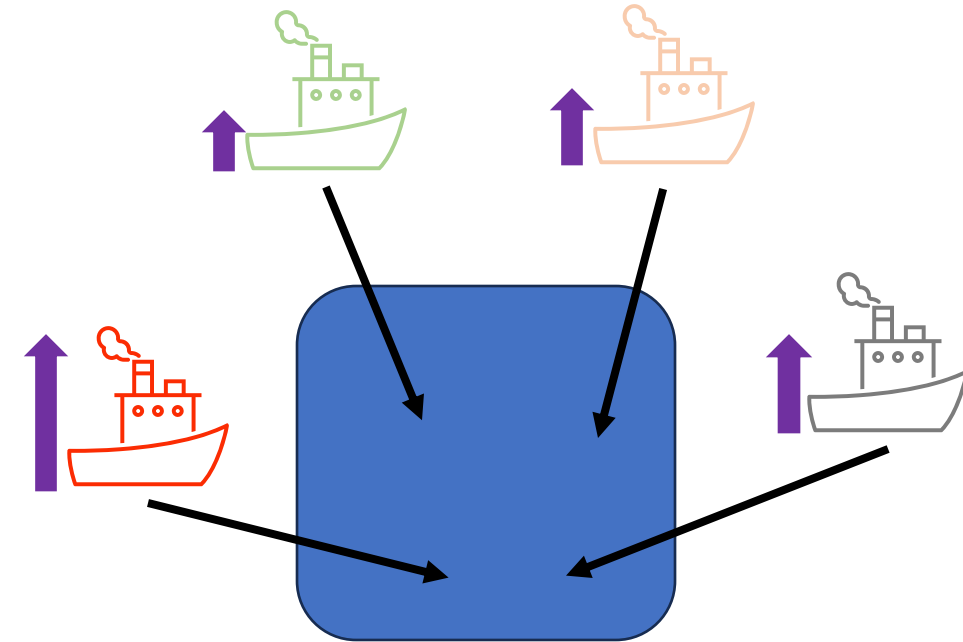
Methods: Spatial Competition

Spatial interactions



Network layout
Nodes: countries
Edges: area of overlap

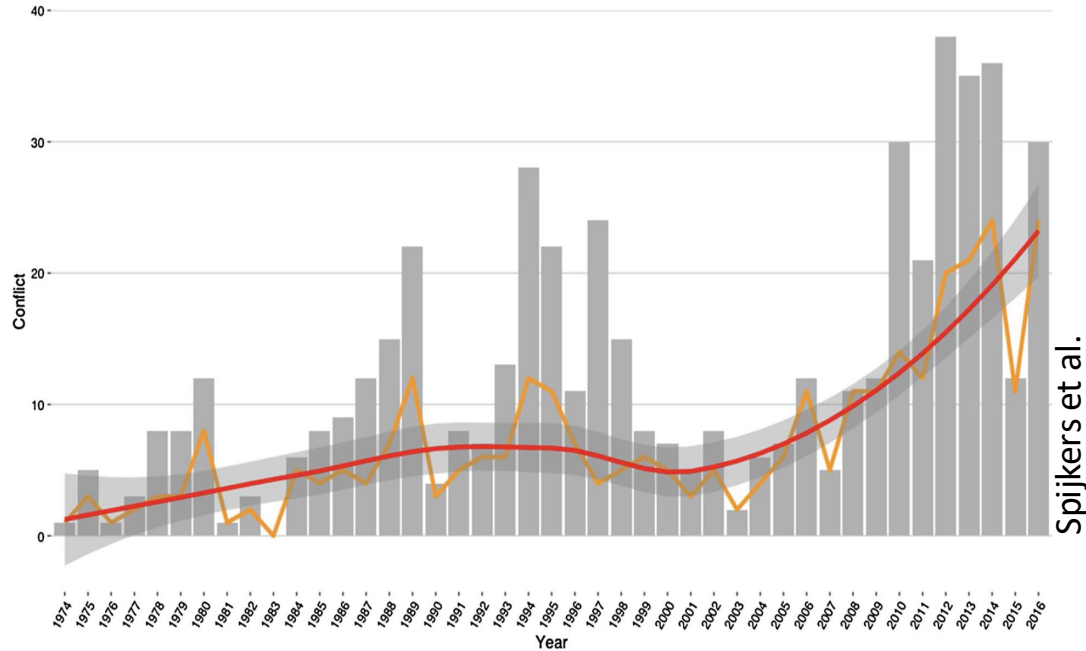
International community diversity



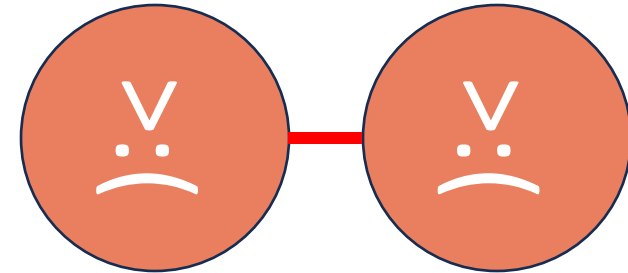
Shannon's Diversity Index
Richness: # of vessel flags
Abundance: # of fishing hours

Methods: Enduring Rivalries

International Fishery Conflict Database: Country actors, fisheries species, intensity



U.S. And Canadian Lobstermen At Odds Over Lucrative Waters In Gulf Of Maine



Network layout:

Nodes: countries

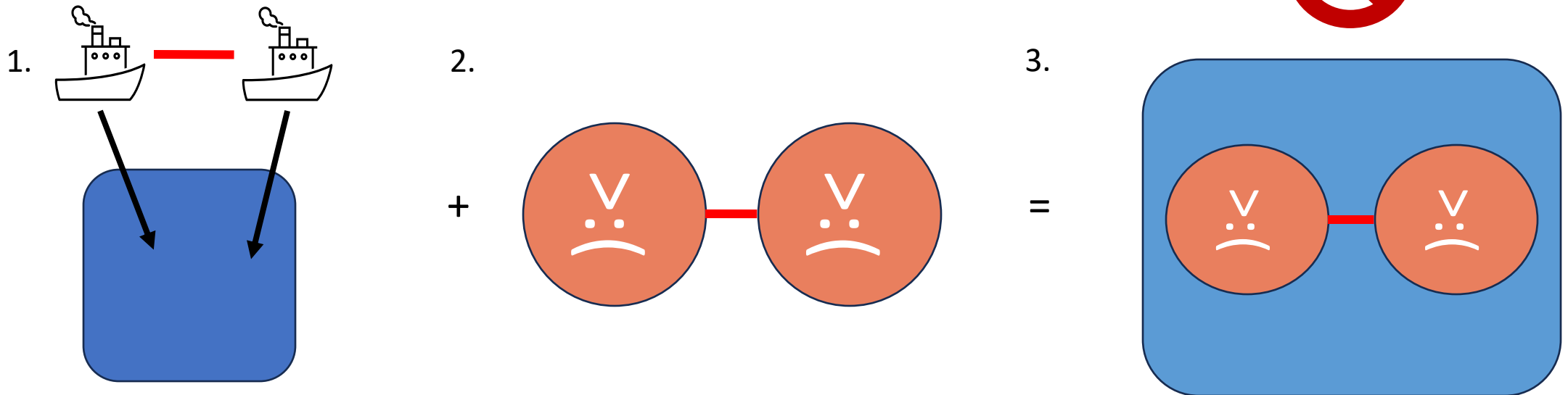
Edges: frequency or intensity of past conflicts

Global patterns of fisheries conflict: Forty years of data

Jessica Spijkers^{a,b,*}, Gerald Singh^c, Robert Blasiak^{b,d}, Tiffany H. Morrison^a, Philippe Le Billon^e, Henrik Österblom^b

Methods: High-Risk Actors and Regions

- Select country pairs that both (1) compete for space and (2) have a history of conflict
- Create a high-risk network to look at actor relationships
- Map their shared spatial distributions to look at regions

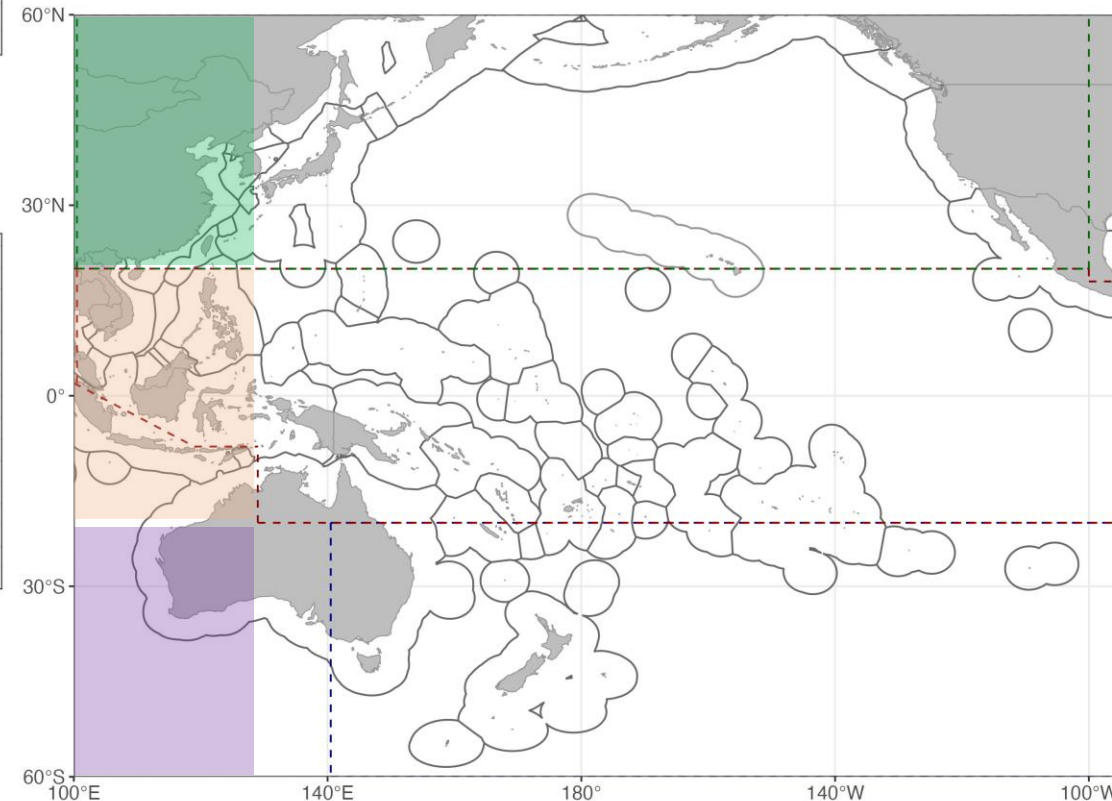
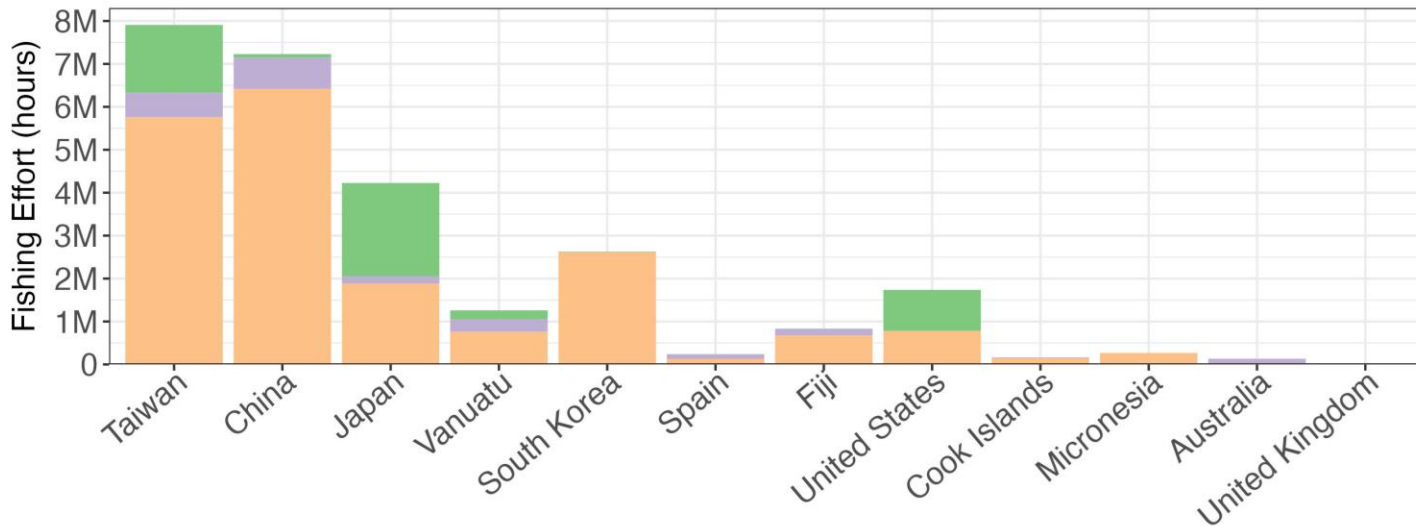
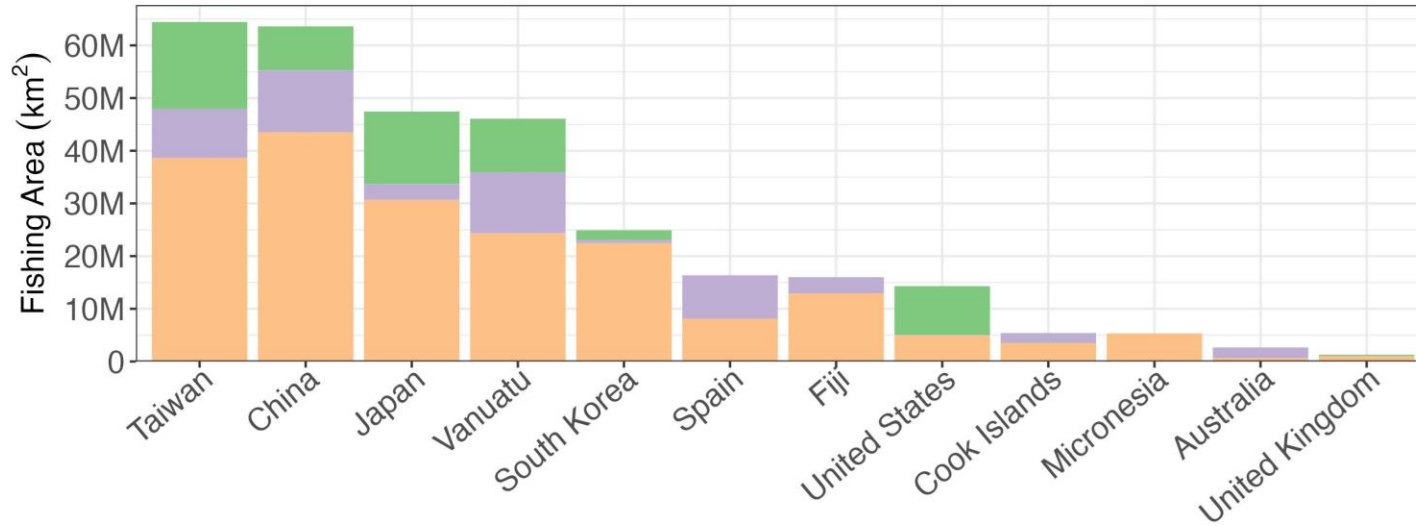


Results

Longline fishing activities

33 countries engage in longline fleets,
but there are dominant players

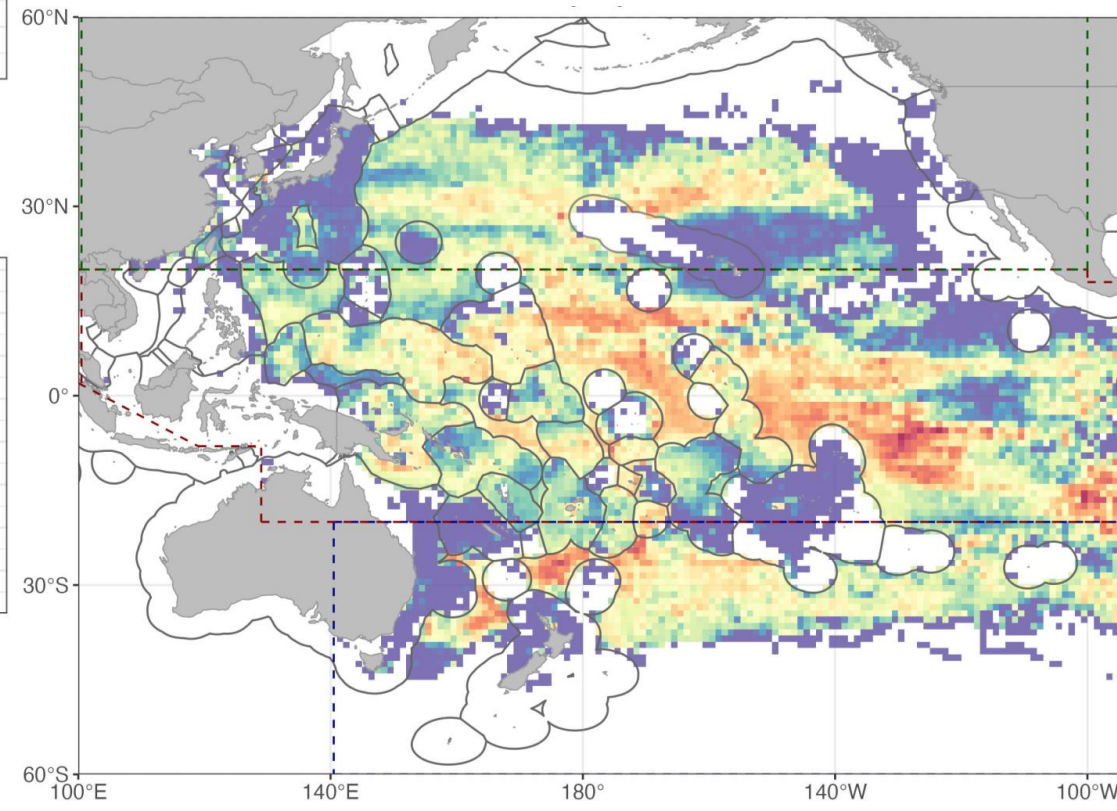
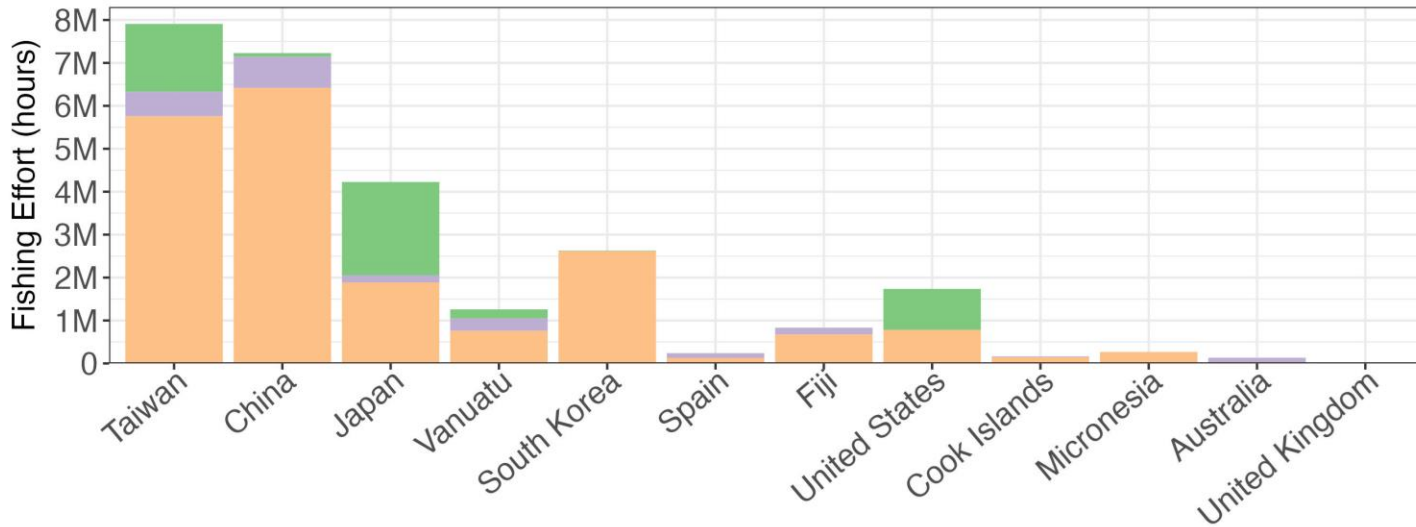
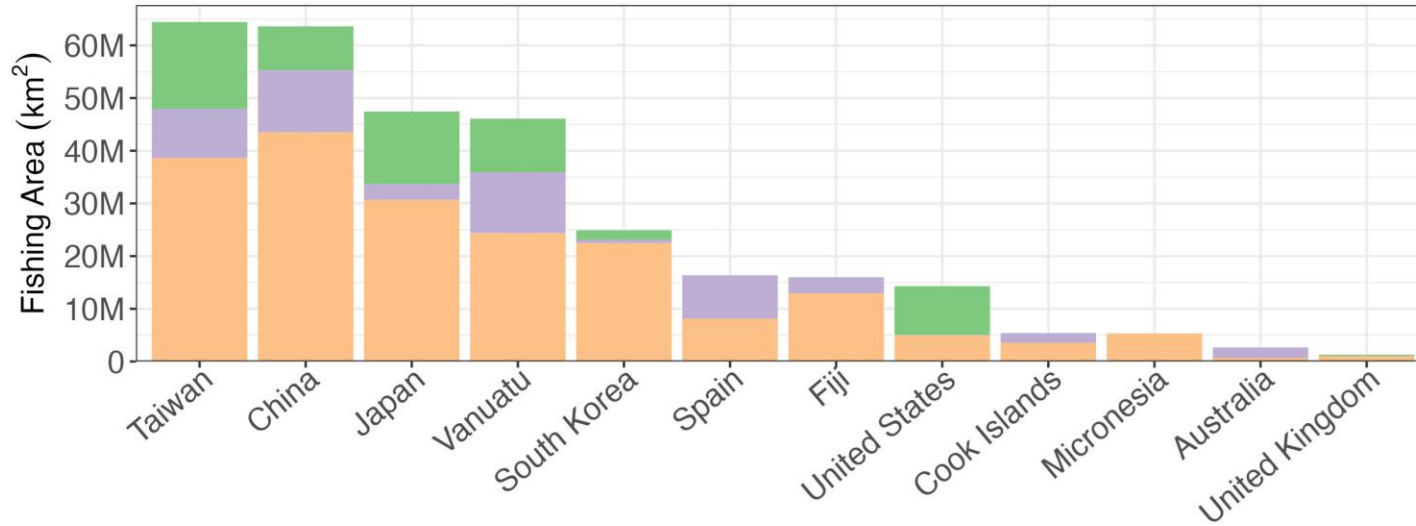
Tropical region has the highest
activity



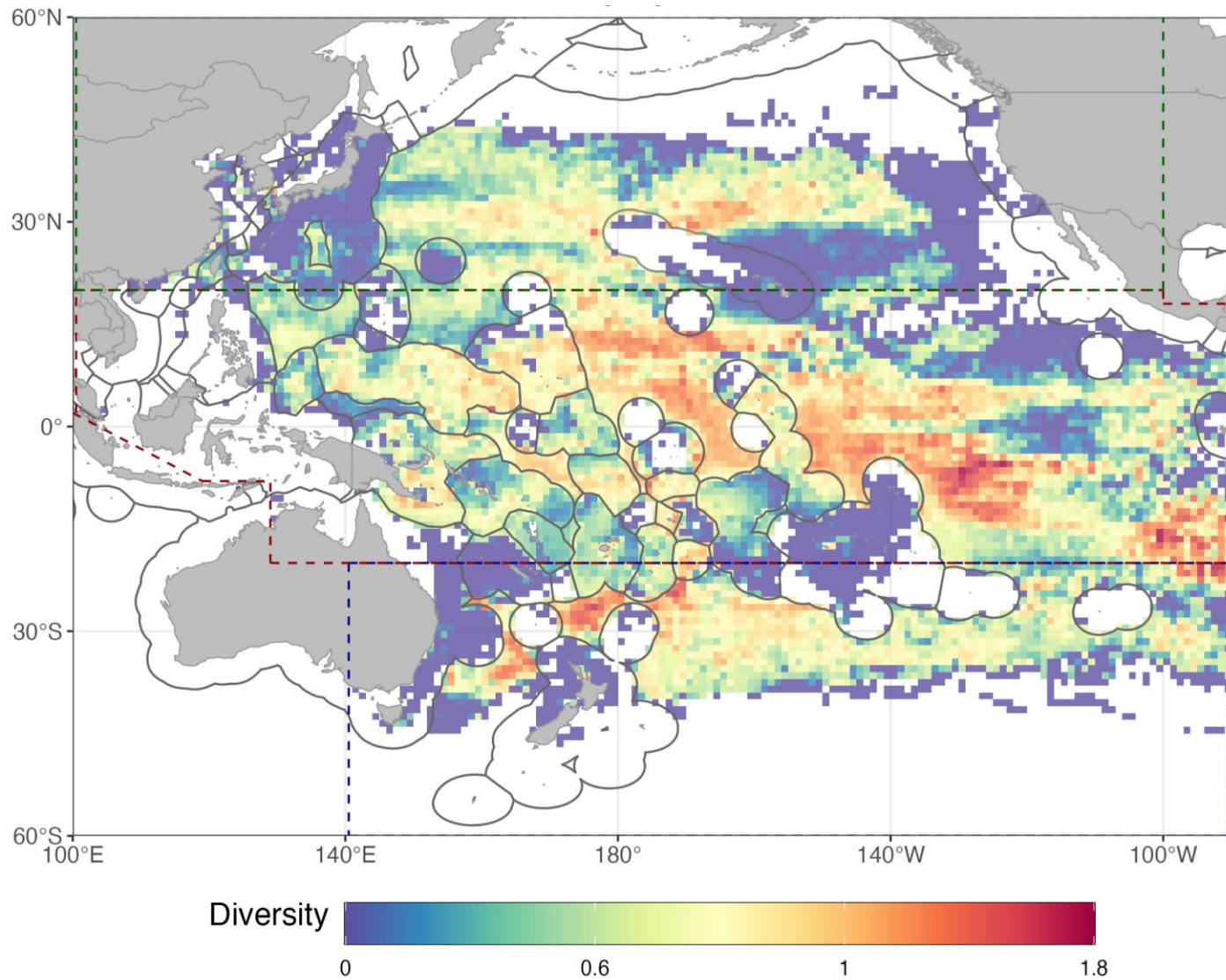
Longline fishing activities

33 countries engage in longline fleets,
but there are dominant players

Tropical region has the highest
activity

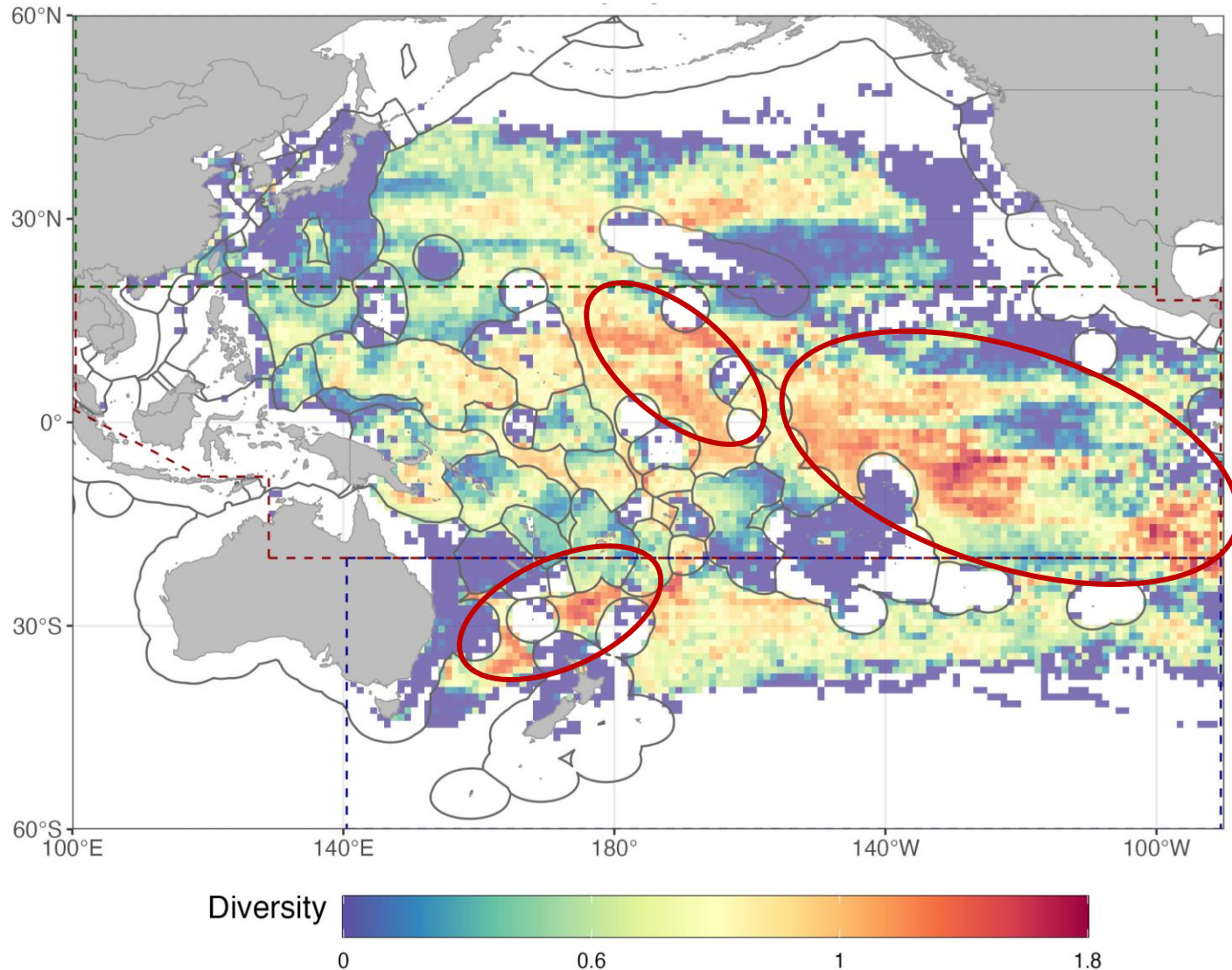


High diversity: tropical Pacific and areas beyond national jurisdiction



High diversity:
tropical Pacific and
areas beyond national jurisdiction

Potentially indicative of DWF and foreign offshore presence



WCPFC 2023

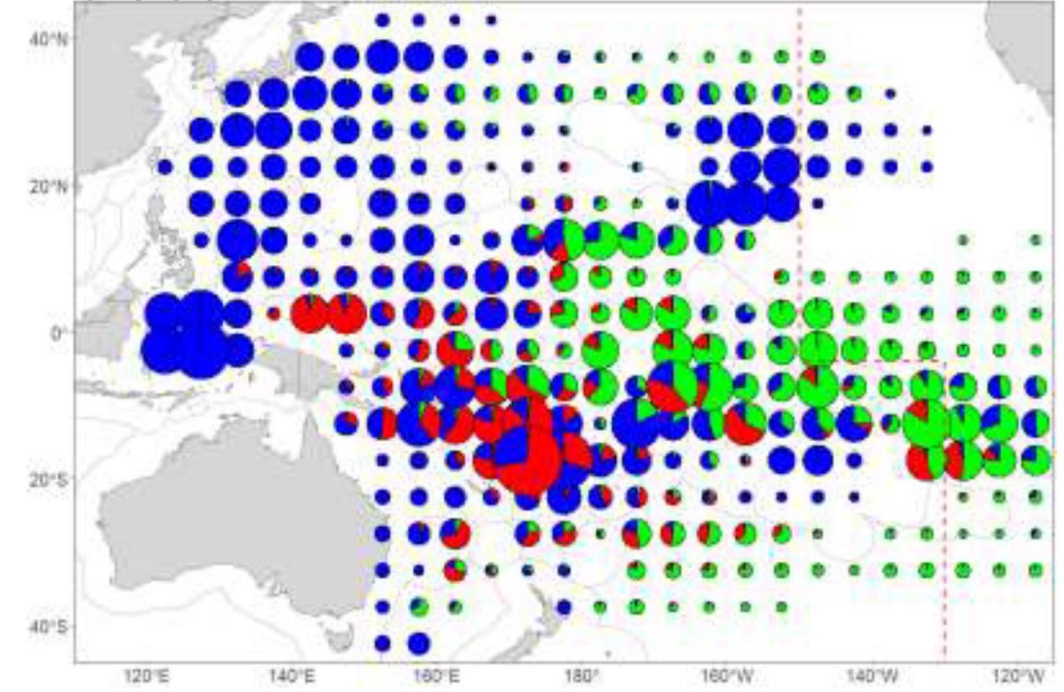
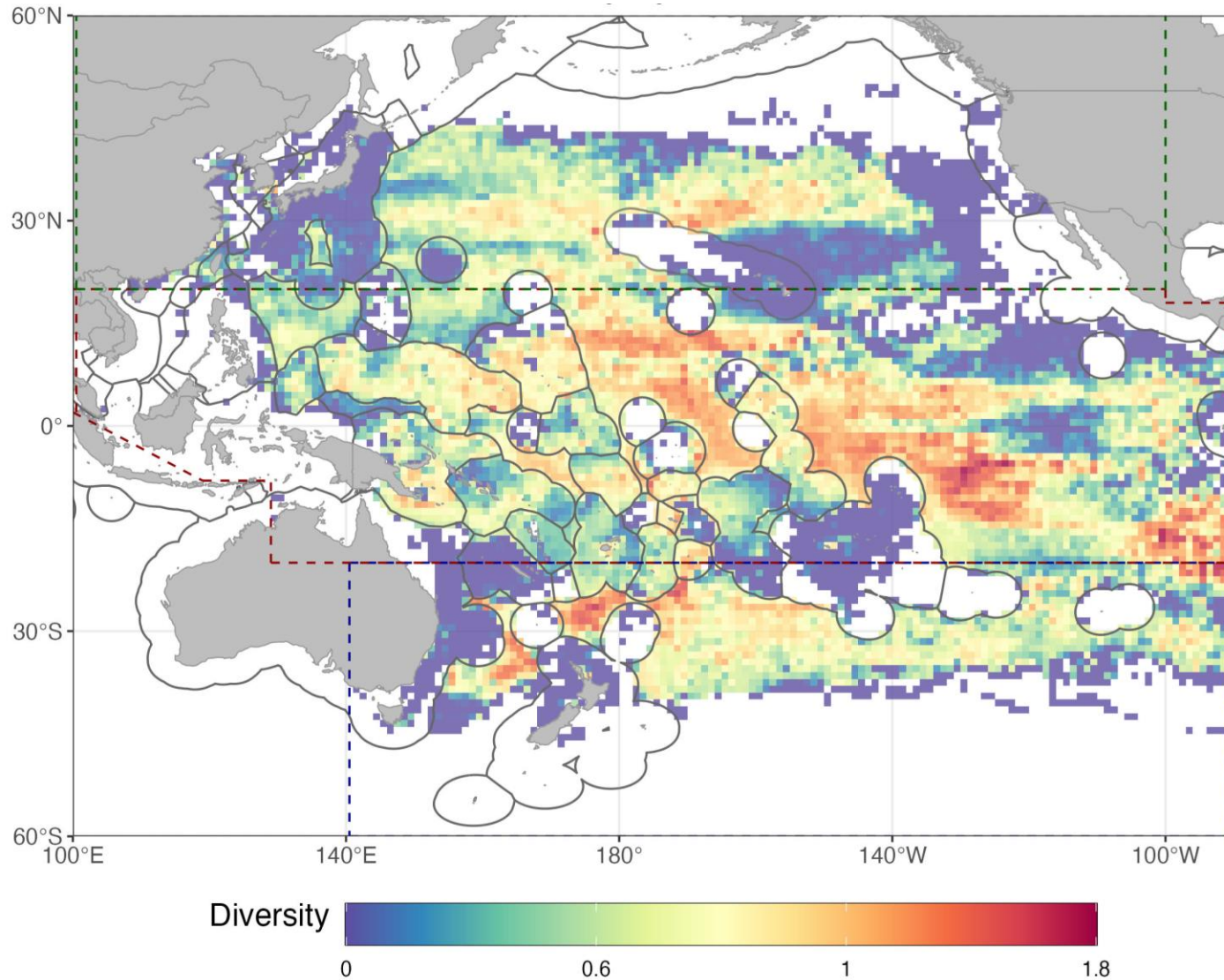


Figure 5.4.1 Distribution of longline effort (100s of hooks) by fleet, 2017–2022

Distant-water fleets (green), foreign-offshore fleets (red) and domestic fleets (blue)

High diversity:
tropical Pacific and
areas beyond national jurisdiction

Potentially indicative of DWF and foreign offshore presence



Moderate diversity:
governed national waters and high seas pockets,
reflecting regional access agreements

Parties to the Nauru Agreement / Vessel Day Scheme +
Forum Fisheries Agency / Tokelau Arrangement

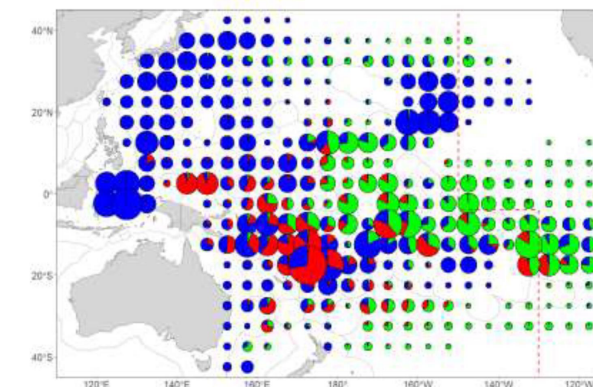
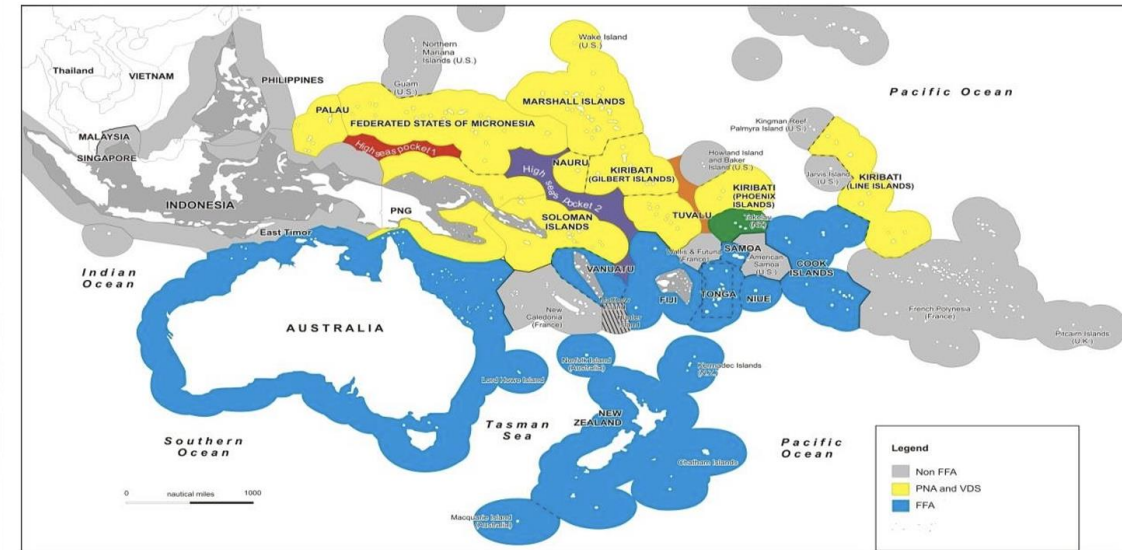
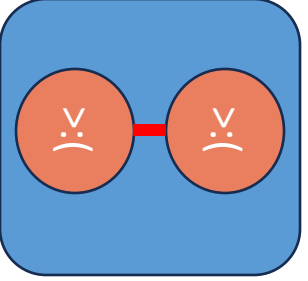


Figure 5.4.1 Distribution of longline effort (100s of hooks) by fleet, 2017–2022
Distant-water fleets (green), foreign-offshore fleets (red) and domestic fleets (blue)

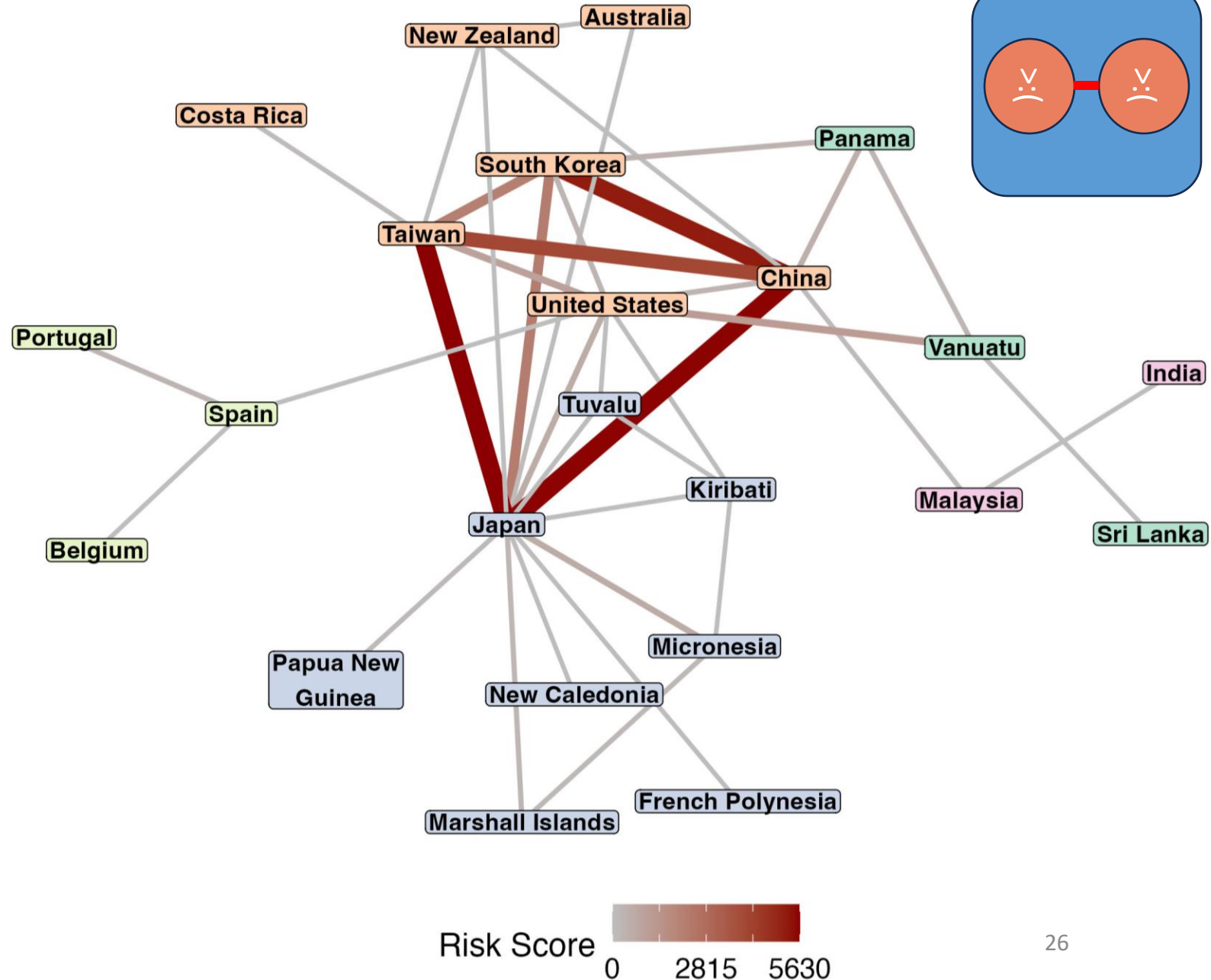
Who are the high-risk actors?



Risk score =
shared fishing space x
average conflict intensity

High-Risk Country Dyads	
Dyad	Risk Score
Japan-Taiwan	5,624
Japan-China	5,590
China-South Korea	5,215
China-Taiwan	4,003
South Korea-Japan	2,230
South Korea-Taiwan	2,126
United States-Vanuatu	1,160
United States-Taiwan	964
Japan-Micronesia	619

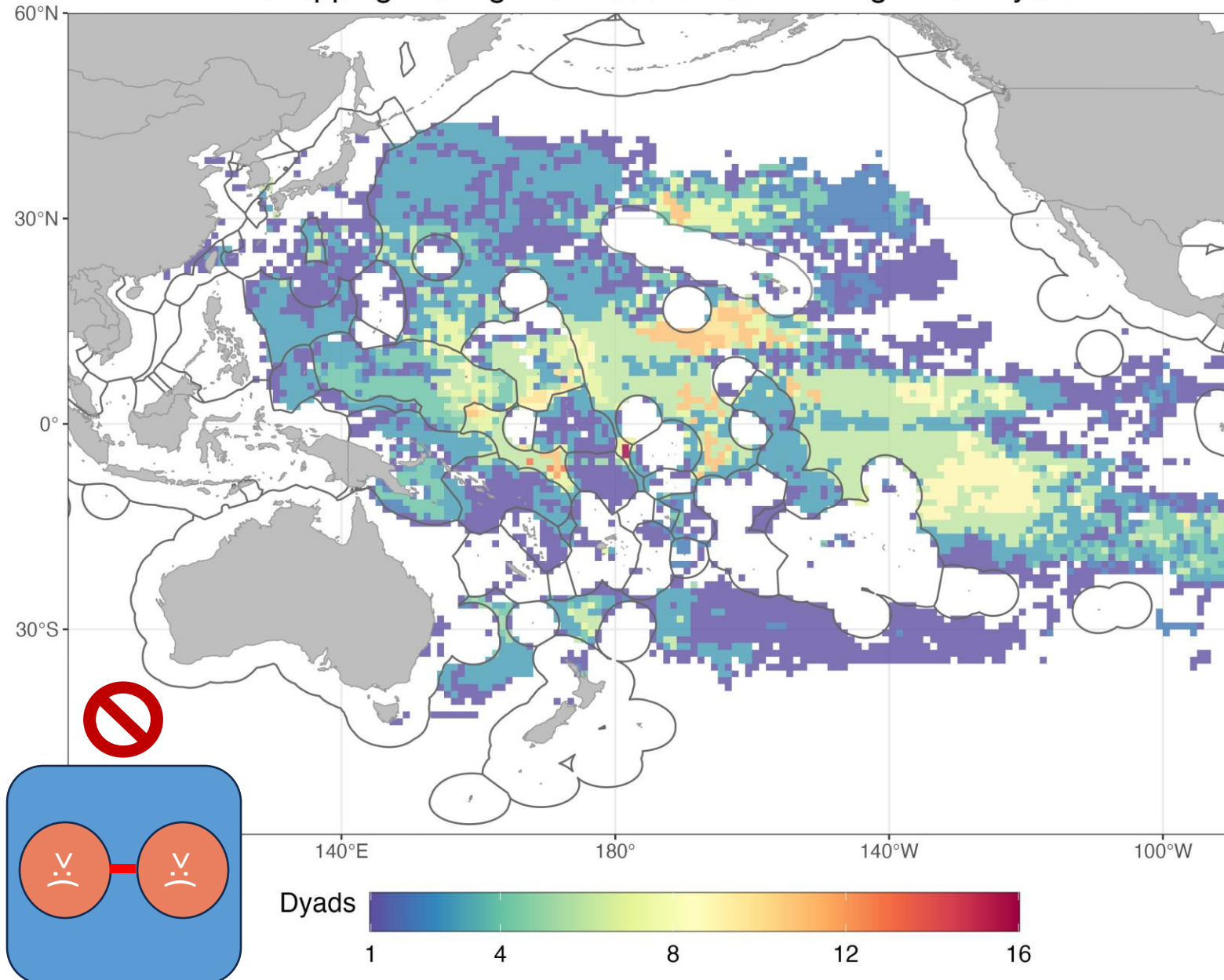
High-Risk Countries	
Name	Frequency
Japan	12
United States	12
China	7
Taiwan	7
South Korea	7
Kiribati	5
New Zealand	5

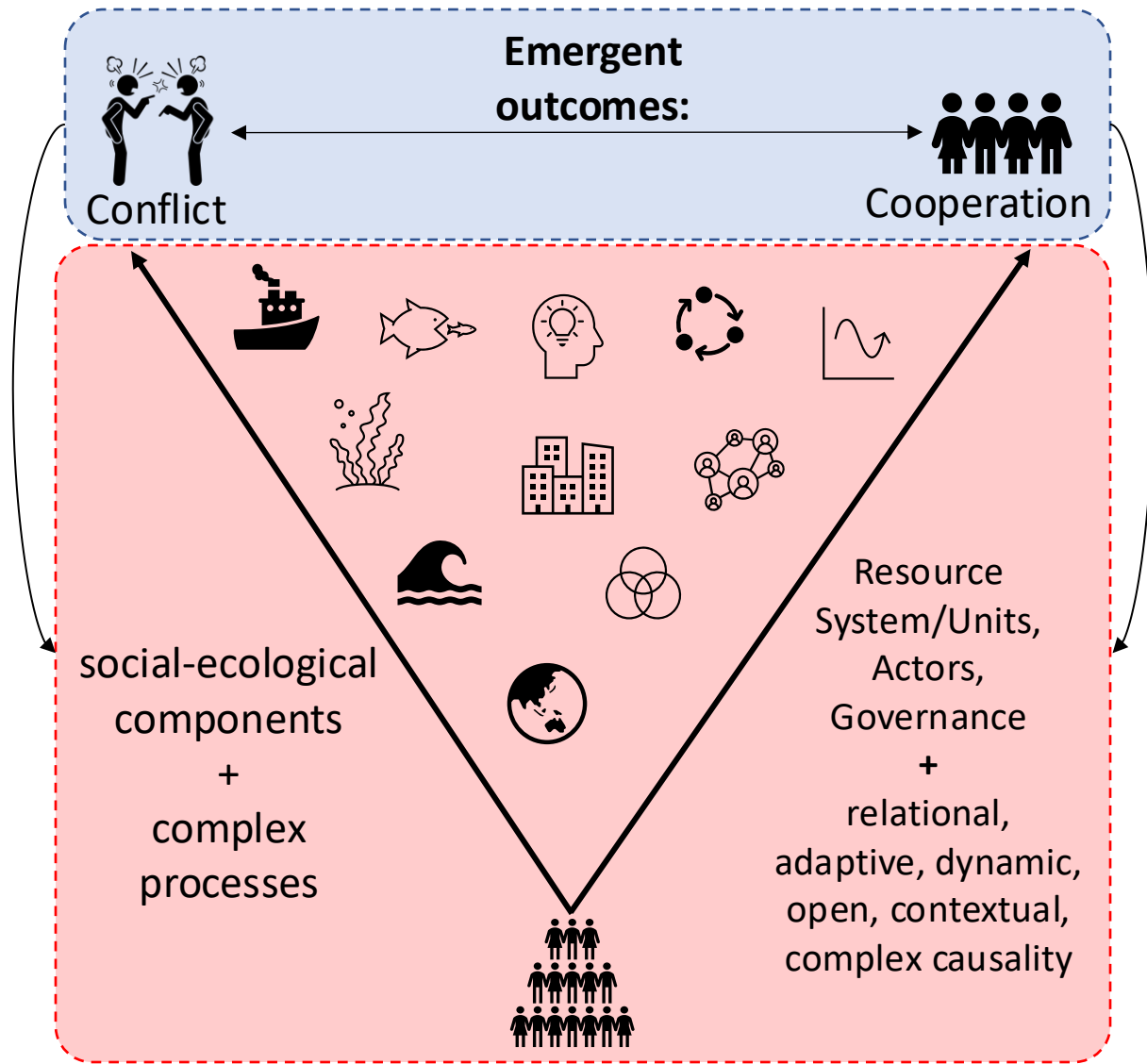


Where are the high-risk regions?

- Again, tropical Pacific and areas beyond national jurisdiction have highest values
- Competition may be more organized where there are established international access agreements
- Potentially more spatial competition + enduring rivalries where there is DWF and offshore fishing presence

Overlapping Fishing Distributions Between High-Risk Dyads





Takeaways

Spatial and historical data can provide insight about fisheries conflict risks

- High-risk geographic regions emerge across varying jurisdictions, namely areas of the tropical high seas
- Regional fisheries agreements may mediate/deter conflicts

Future work



UPDATE WITH RECENT
DATA



TEMPORAL PATTERNS OF
COMPETITION




GEAR INTERACTIONS
(E.G., LONGLINE AND
PURSE SEINE)



CASE STUDIES

Acknowledgements



Keiko Nomura, John A. Woodill, Jonathan Sweeney, Michael Harte, Jameal F. Samhuri, and James R. Watson, 2024. Emergent geopolitical risks from fishing activities and conflict histories in the Pacific Ocean.

Marine Policy. In press.



Thank you!

Keiko Nomura

nomurak@oregonstate.edu

keikonom.com

Paper:



References

- Spijkers, J., Singh, G., Blasiak, R., Morrison, T. H., le Billon, P., & Österblom, H. (2019). Global patterns of fisheries conflict: Forty years of data. <https://doi.org/10.1016/j.gloenvcha.2019.05.005>
- Kroodsma, D. A., Mayorga, J., Hochberg, T., Miller, N. A., Boerder, K., Ferretti, F., Wilson, A., Bergman, B., White, T. D., Block, B. A., Woods, P., Sullivan, B., Costello, C., & Worm, B. (2018). Tracking the global footprint of fisheries. 904–908. <http://science.sciencemag.org/>
- Teh, L. S. L., & Sumaila, U. R. (2015). Trends in global shared fisheries. *Marine Ecology Progress Series*, 530, 243–254. <https://doi.org/10.3354/MEPS11049>
- Watson, R. A., Nowara, G. B., Hartmann, K., Green, B. S., Tracey, S. R., & Carter, C. G. (2015). Marine foods sourced from farther as their use of global ocean primary production increases. *Nature Communications* 2015 6:1, 6(1), 1–6. <https://doi.org/10.1038/ncomms8365>
- Williams, P. G., and Thomas Ruaia. "Overview of tuna fisheries in the western and central Pacific Ocean, including economic conditions–2022." (2023).
- Tamate, Josie Malamahetoa Mata Molesi. "Balancing the scales: the experience of the Parties to the Nauru Agreement." (2013).
- Frawley, Timothy H., et al. "Clustering of disaggregated fisheries data reveals functional longline fleets across the Pacific." *One Earth* 5.9 (2022): 1002-1018.